TRATTO FUORI TERRA

scala 1 : 100

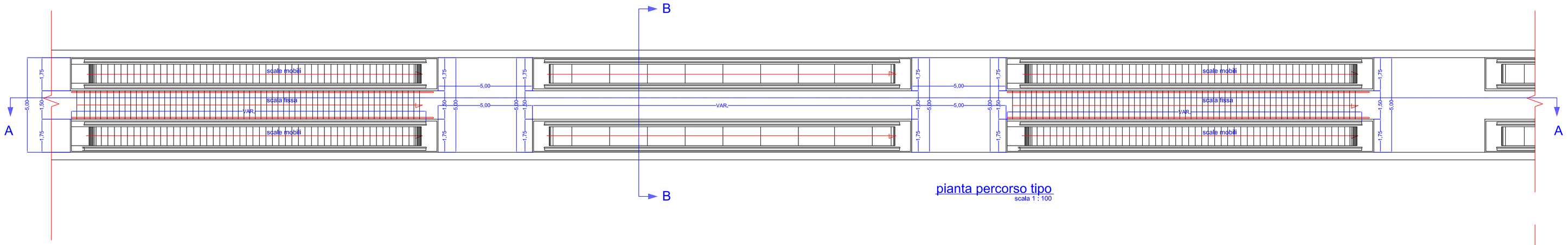

pianta percorso tipo

scala 1 : 100

sezione B-B

scala 1 : 100

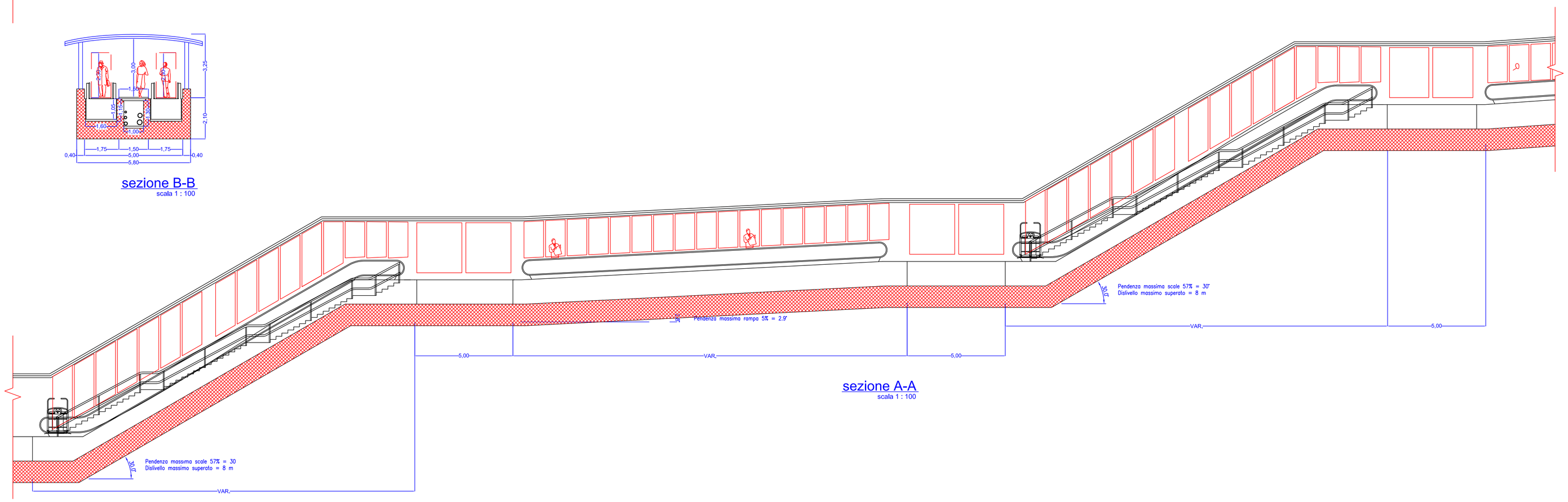

sezione A-A

scala 1 : 100

TRATTO IN GALLERIA

scala 1 : 100

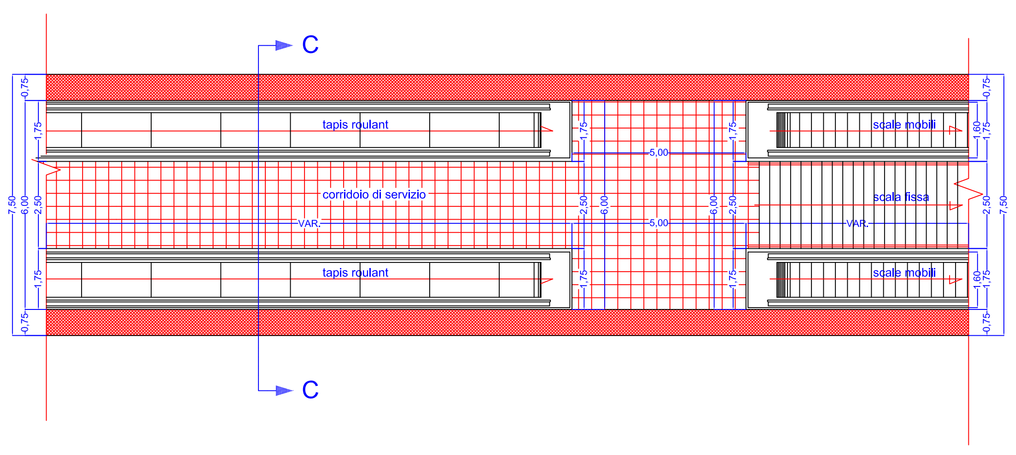

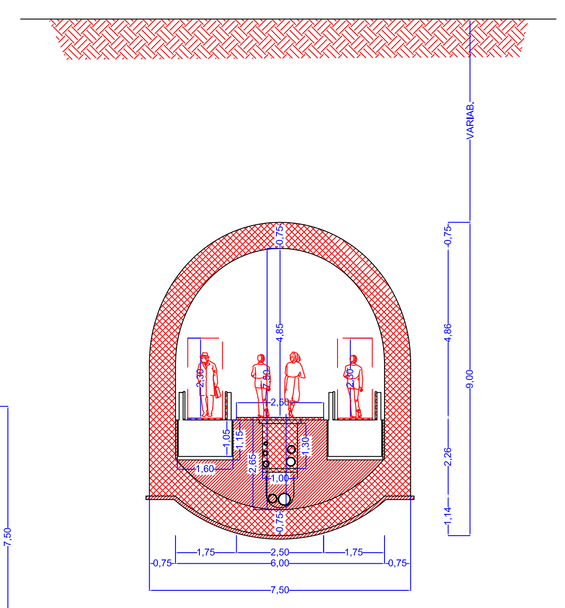

sezione C-C

scala 1 : 100

TRATTO IN TRINCEA COPERTA

scala 1 : 100

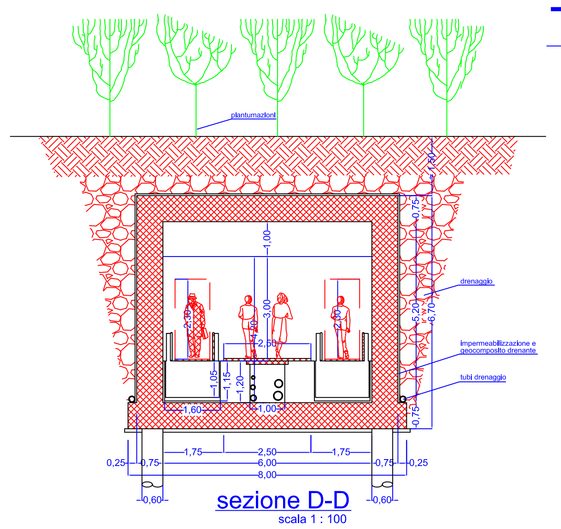

sezione D-D

scala 1 : 100

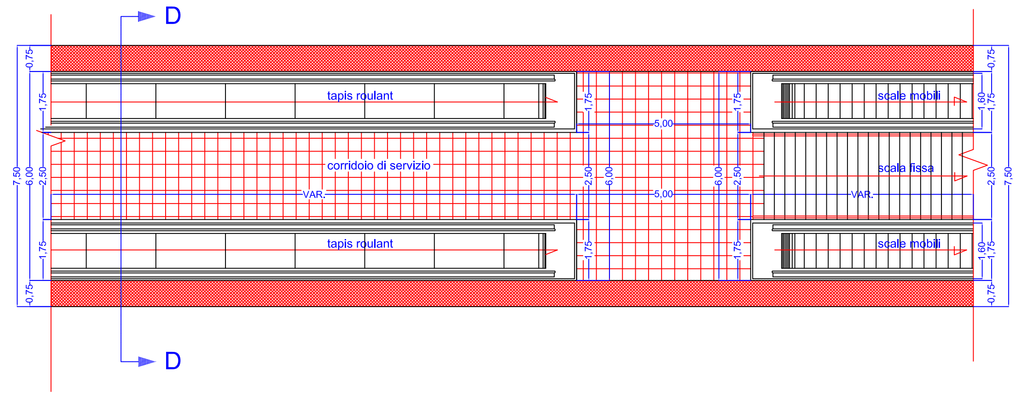

PERCORSO MECCANIZZATO PER IL COLLEGAMENTO
FRA ENNA BASSA ED ENNA ALTA

VARIANTE
PROGETTO PRELIMINARE

PROVINCIA REGIONALE DI ENNA

PIANTE E SEZIONI TIPO	data: 10/06/09
	tav.: B.4.
	scala: 1 : 100

Progettisti	Supporto alla Progettazione	Responsabile Unico del Procedimento	Aggiornamenti
arch. Elio Abbate ing. Vincenzo Tumminelli	– Rilievi Topografici: geom. Angelo Cremona geom. Mario Perticaro – Computi e Stime: geom. Angelo Baldi – Consulenza geologica: dott. Angelo Caliri	ing. Giovanni Petronio	